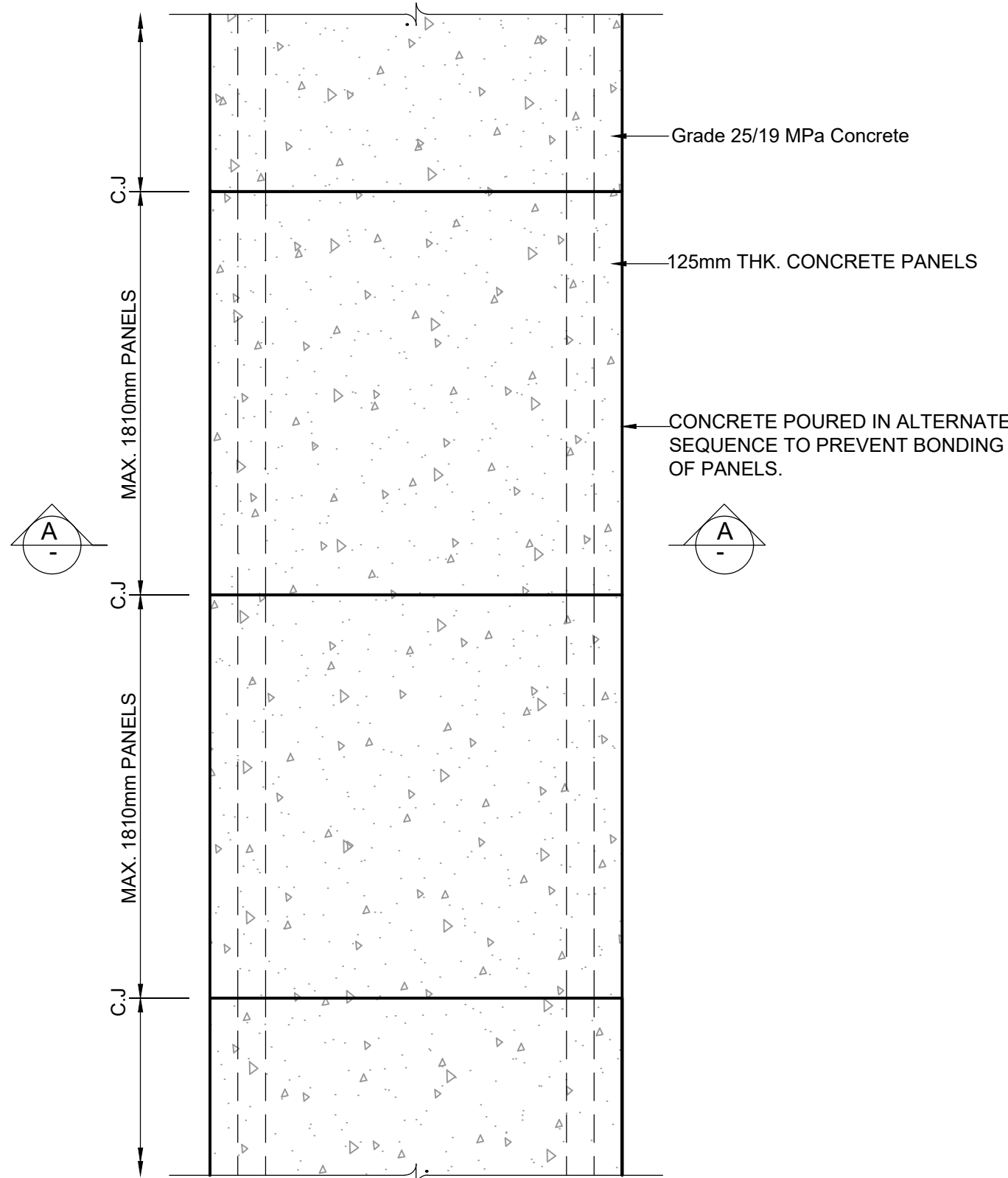
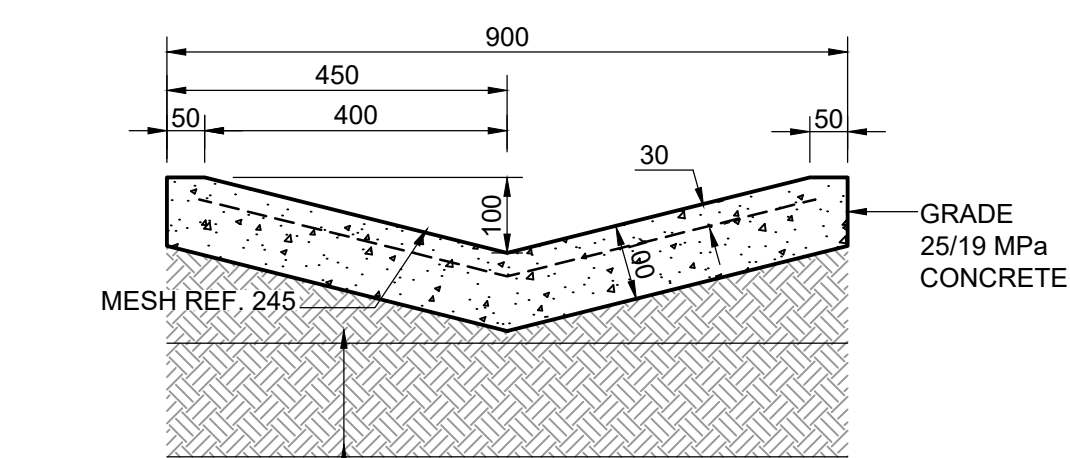


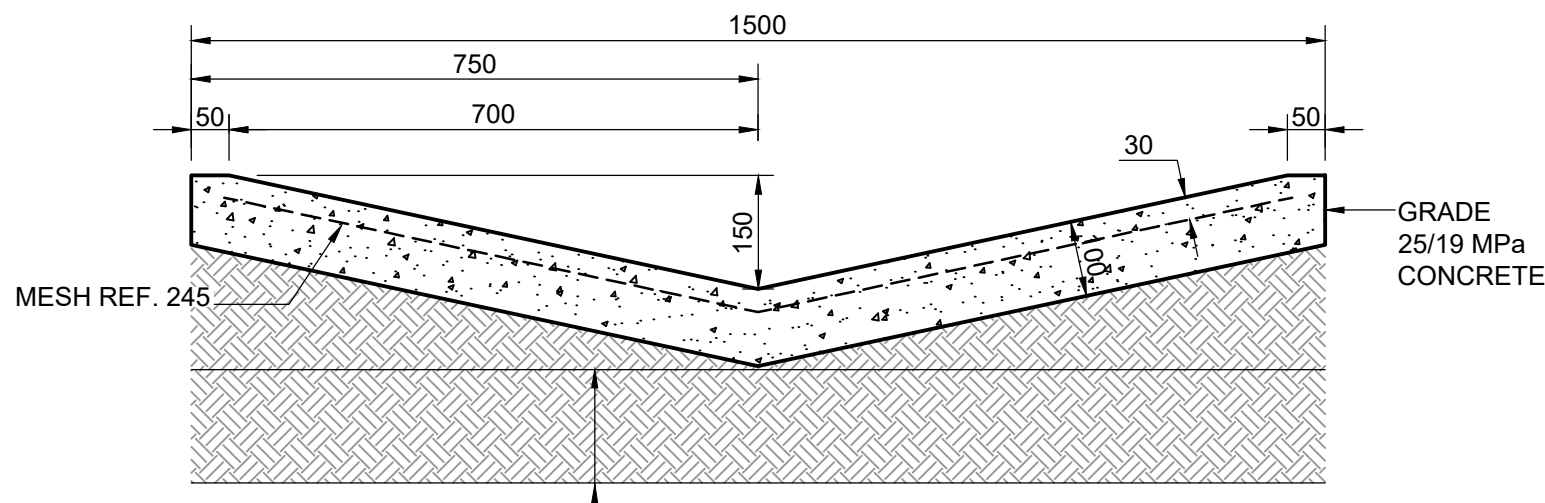
SECTION A-A
SCALE 1:25



PLAN OF WALKWAY
SCALE 1:25



900mm STORMWATER CHANNEL (TYPE 1)
SCALE 1:10



1000mm STORMWATER CHANNEL (TYPE 2)
SCALE 1:10

GENERAL NOTES:

1. DRAWINGS **MUST NOT** BE SCALED.
3. TOPSOIL STRIPPING THICKNESS TO BE CONFIRMED BY ENGINEER ON SITE.
PLATFORMS - 150mm
4. EARTHWORKS COMPACTION TO 93% MOD. AASHTO
5. ALL BANKS TO BE 75mm TOPSOIL AND GRASSED
6. CUT AND FILL SLOPES TO BE 1:3

LEGEND

CATCHWATER BANK	---
TYPE 1 STORMWATER CHANNEL	=====
TYPE 2 STORMWATER CHANNEL	=====
EARTH DRAIN	---
WALKWAY	=====
APRON SLAB	=====
SEWER PIPE	---

NOTES:

GENERAL:

DRAWING MUST NOT BE SCALED.

ALL WORKMANSHIP AND MATERIALS MUST COMPLY WITH THE LATEST RELEVANT SANS CODES.

ALL EXCAVATIONS MUST BE INSPECTED AND APPROVED BY THE ENGINEER BEFORE ANY CONCRETE IS CAST.

ALL REINFORCEMENT MUST BE INSPECTED AND APPROVED BY THE ENGINEER BEFORE ANY CONCRETE IS CAST.

0 02-02-23 ISSUED FOR TENDER JvdL

NO. DATE REVISION CHECKED

PRINCIPAL AGENT / CIVIL / STRUCTURAL ENGINEER

No. 7 Bush Shrike Close
Victoria Country Club Estate
170 Peter Brown Drive
Montrose, Pietermaritzburg
3201
Tel : 033 347 7900
Fax : 033
email: maritzburg@mariswe.co.za

THE ENGINEERING COUNCIL OF SOUTH AFRICA (ECSA) NUMBER and signature:
20010004
20050193

ARCHITECT

Office Suite No: 104
49 Chapel Street (Peter Kerchoff)
Pietermaritzburg
3200
Tel : 033 342 5135
Fax : 033 342 4989
email: admin@saarch.co.za

ARCHITECTURAL PROFESSIONAL SACAP NUMBER and signature:
S.SAMBUMBU SACAP 20725

QUANTITY SURVEYOR

Office Suite No: 104
49 Chapel Street (Peter Kerchoff)
Pietermaritzburg
3200
Tel : 033 342 4989
Fax : 086 242 0378
cellinfo@liwaniconsulting.co.za

3285

ELECTRICAL MECHANICAL

10 Boom Street
Pietermaritzburg
3200
Tel :
Fax :
email: info@karosolutions.co.za

THE ENGINEERING COUNCIL OF SOUTH AFRICA (ECSA) NUMBER and signature:

201670008


ASSOCIATED REFERENCE DRAWING

FIELD	DESCRIPTION	REV.	DATE
C	SITE LAYOUT PLAN, AND STORMWATER DETAILS	0	13-02-2023

KEY : A = ARCHITECT; C = CIVIL; S = STRUCTURAL; M = MECHANICAL; E = ELECTRICAL; L = LANDSCAPE

NAME	DATE	REVISION
DESIGNED JP VU LINDE	13-02-2023	AS SHOWN
DRAWN N MANILOBO	13-02-2023	FOR MEASURE
VERIFIED JP VU LINDE	13-02-2023	TENDER
VALIDATED JP VU LINDE	13-02-2023	AS SHOWN FOR APPROVAL

CLIENT IMPLEMENTED BY



PROJECT
Kwa-Zulu Natal Department of Education
Infrastructure Development and Maintenance Programme
PROVINCE: KZN PROVINCE
01-AMABUYE SECONDARY SCHOOL

DRAWING TITLE
SITE LAYOUT PLAN, AND STORMWATER DETAILS

TYPE OF INFRASTRUCTURE STORM DAMAGES

TYPE OF INFRASTRUCTURE	STORM DAMAGES
500101306 CIVIL	31462-01-001 T 0